

TVA System Status

July 1, 2023 – June 30, 2024



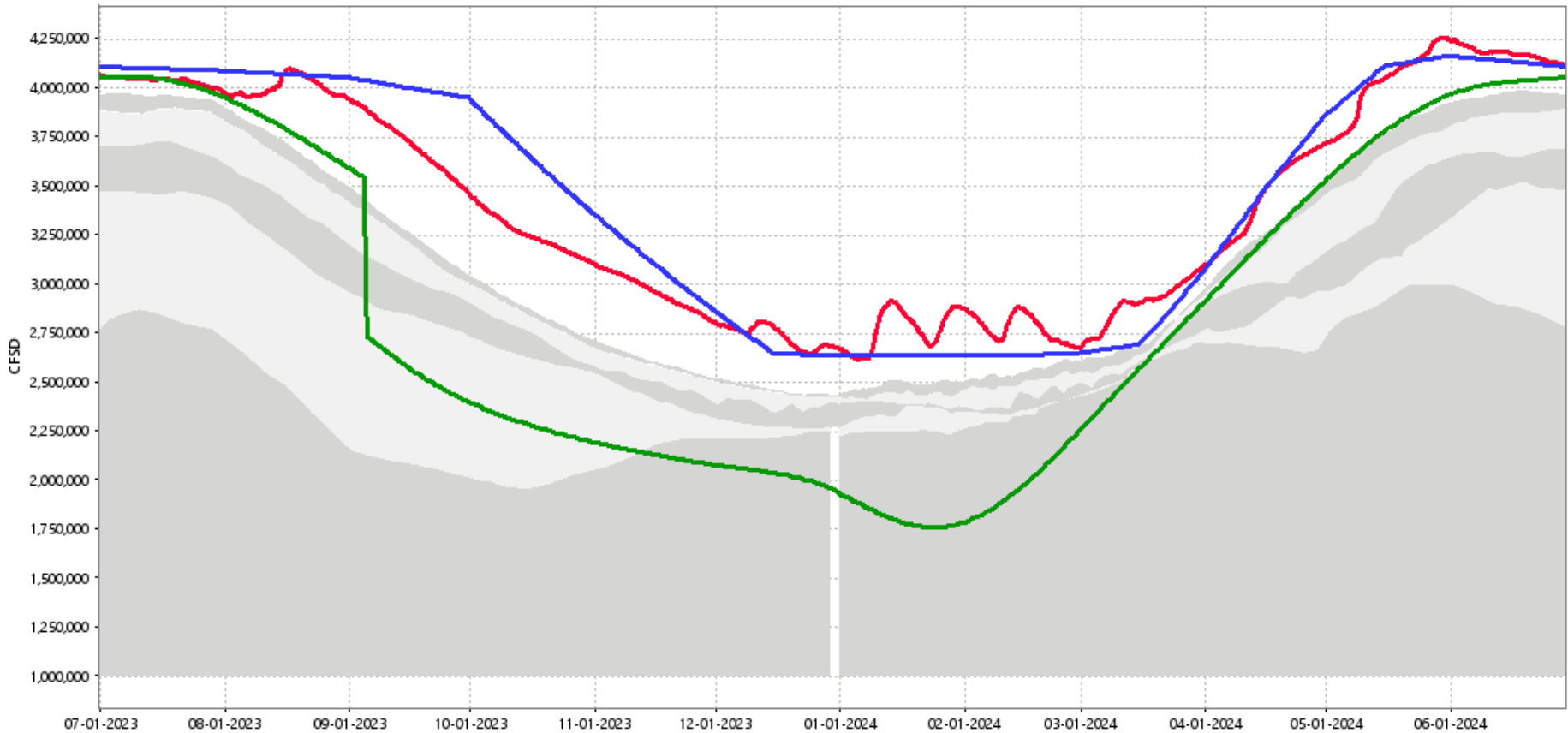
Gary Springston, Water Supply Program Manager
glspringston@tva.gov
(423) 751-7336

Precipitation and Runoff Tennessee Valley and Above Chattanooga

July 1, 2023 – June 30, 2024

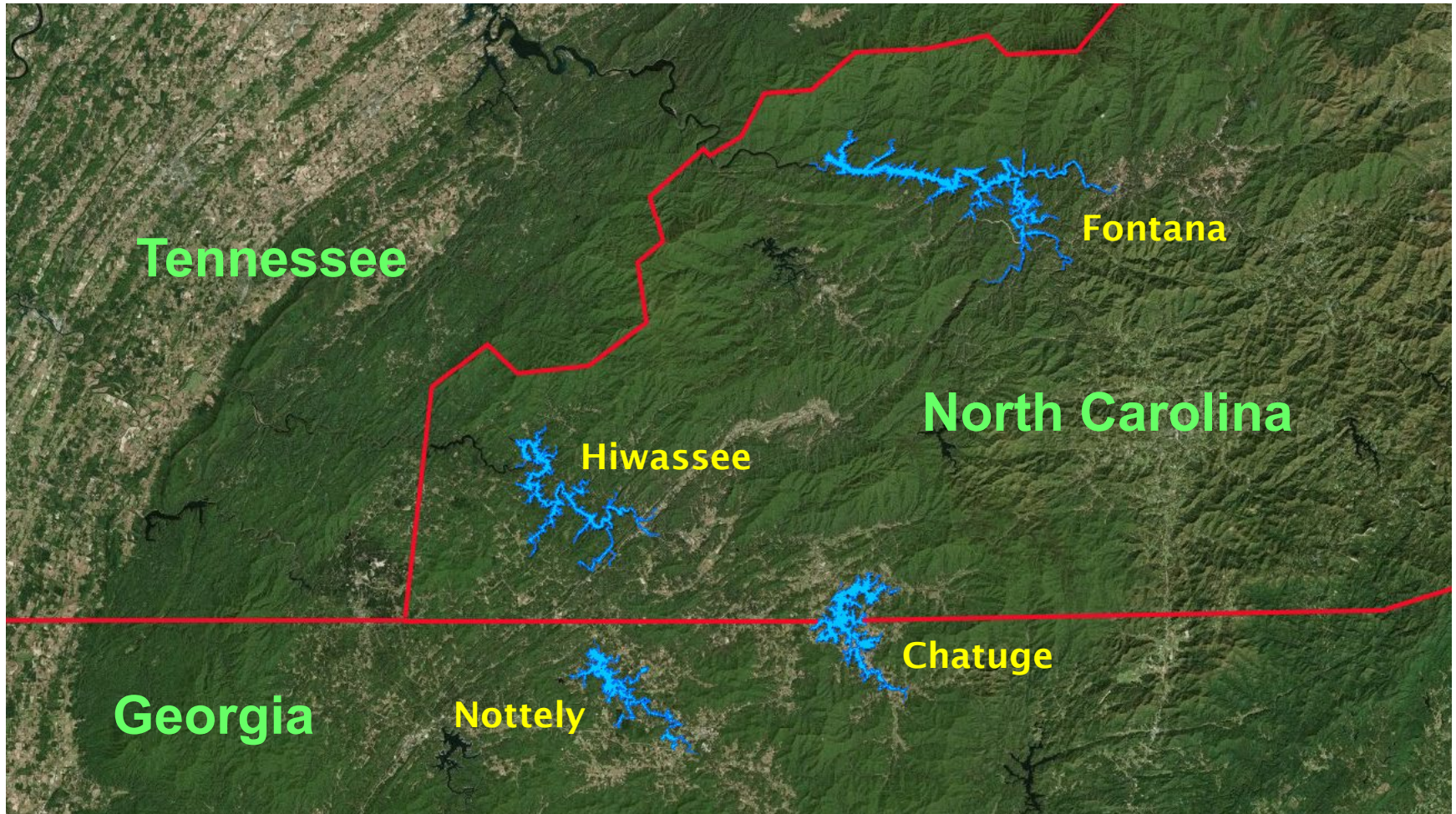
	Rainfall (in)		Runoff (in)	
	Tennessee Valley	Above Chattanooga	Tennessee Valley	Above Chattanooga
Observed	49.98	49.44	17.95	18.45
Average	50.67	47.06	22.10	22.24
% of Normal	99	105	81	83

TVA Tributary System Storage July 1, 2023 – June 30, 2024

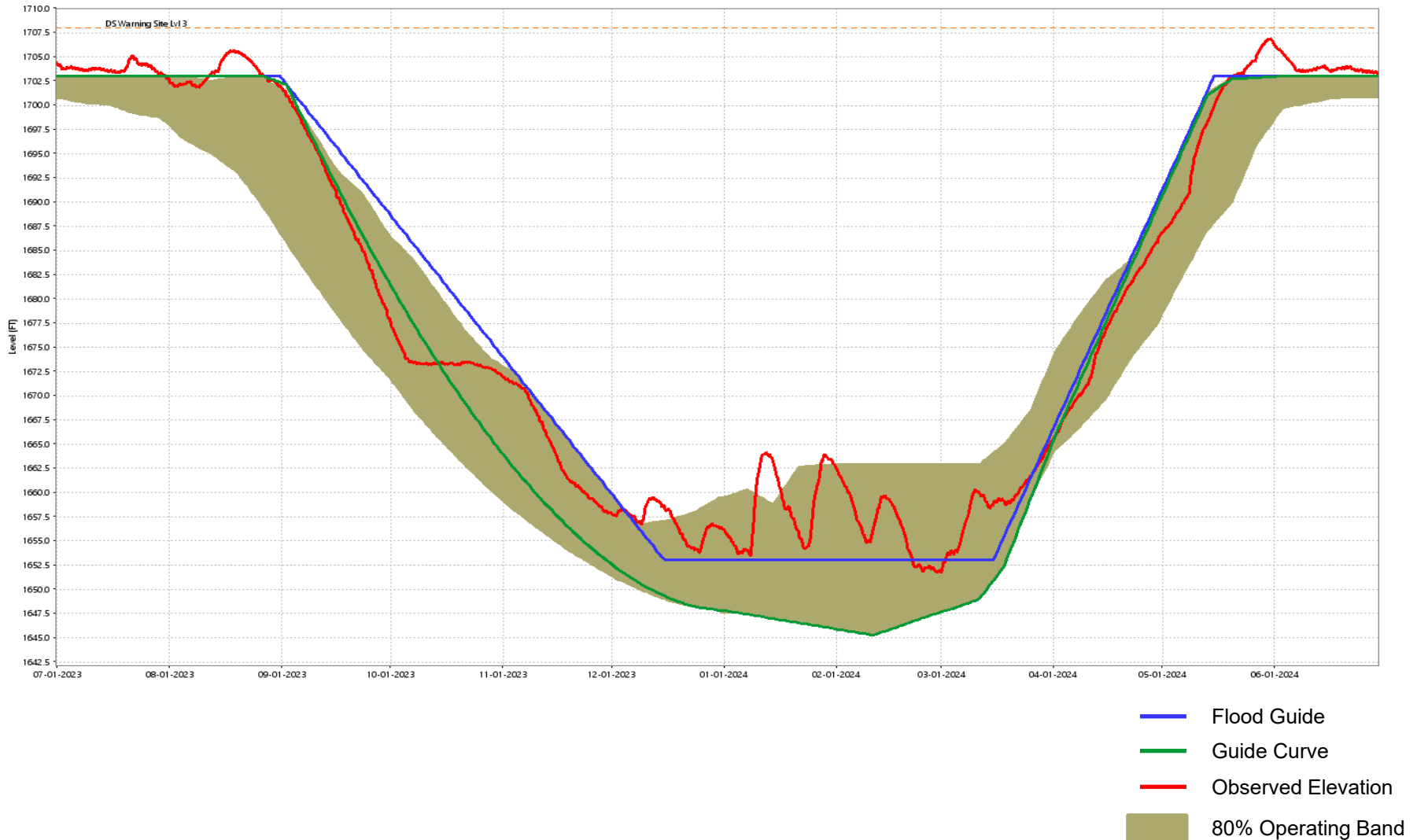


- Flood Guide
- System Minimum Operating Guide
- Observed Tributary System Storage

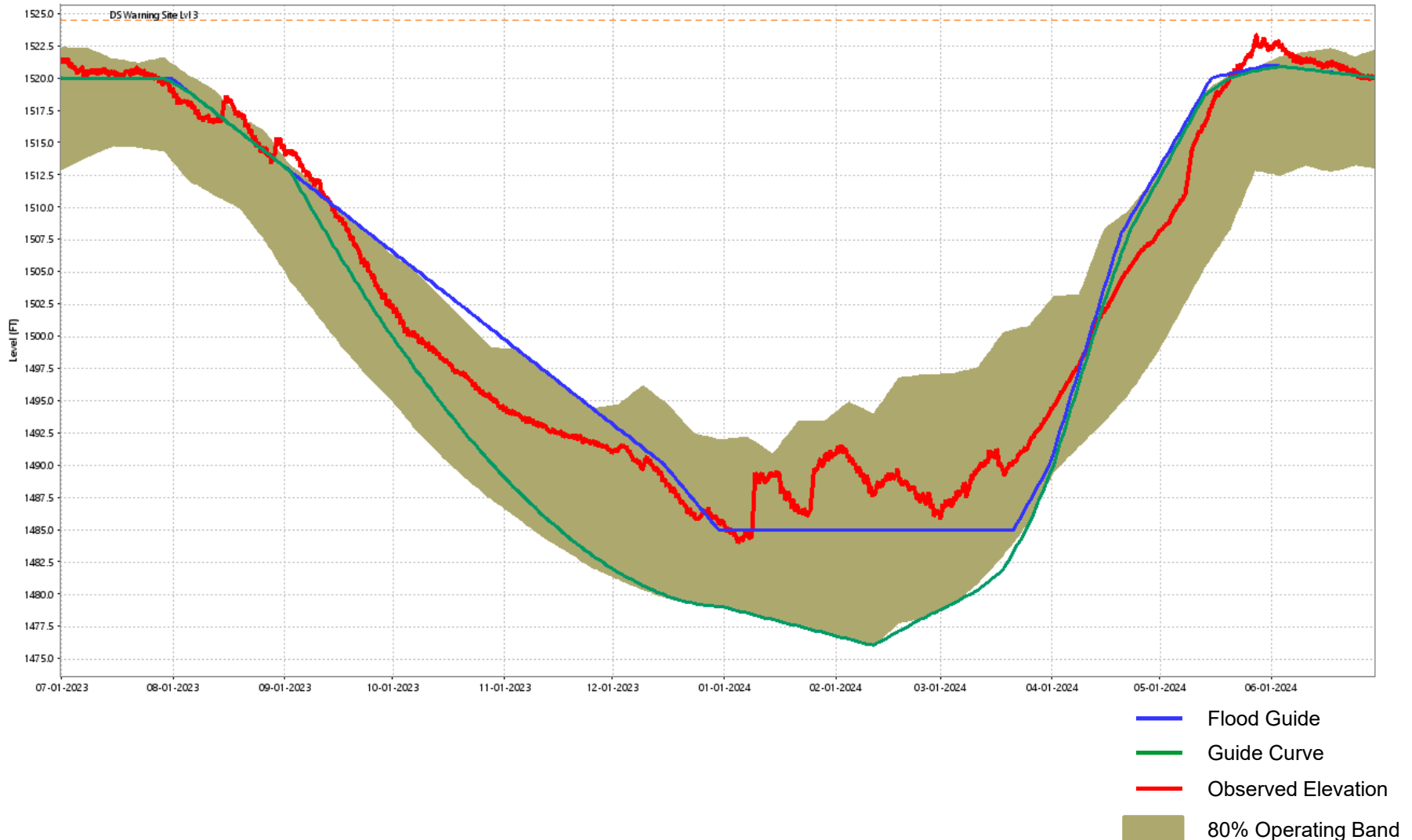
Reservoir Locations Fontana, Hiwassee, Chatuge, Nottely



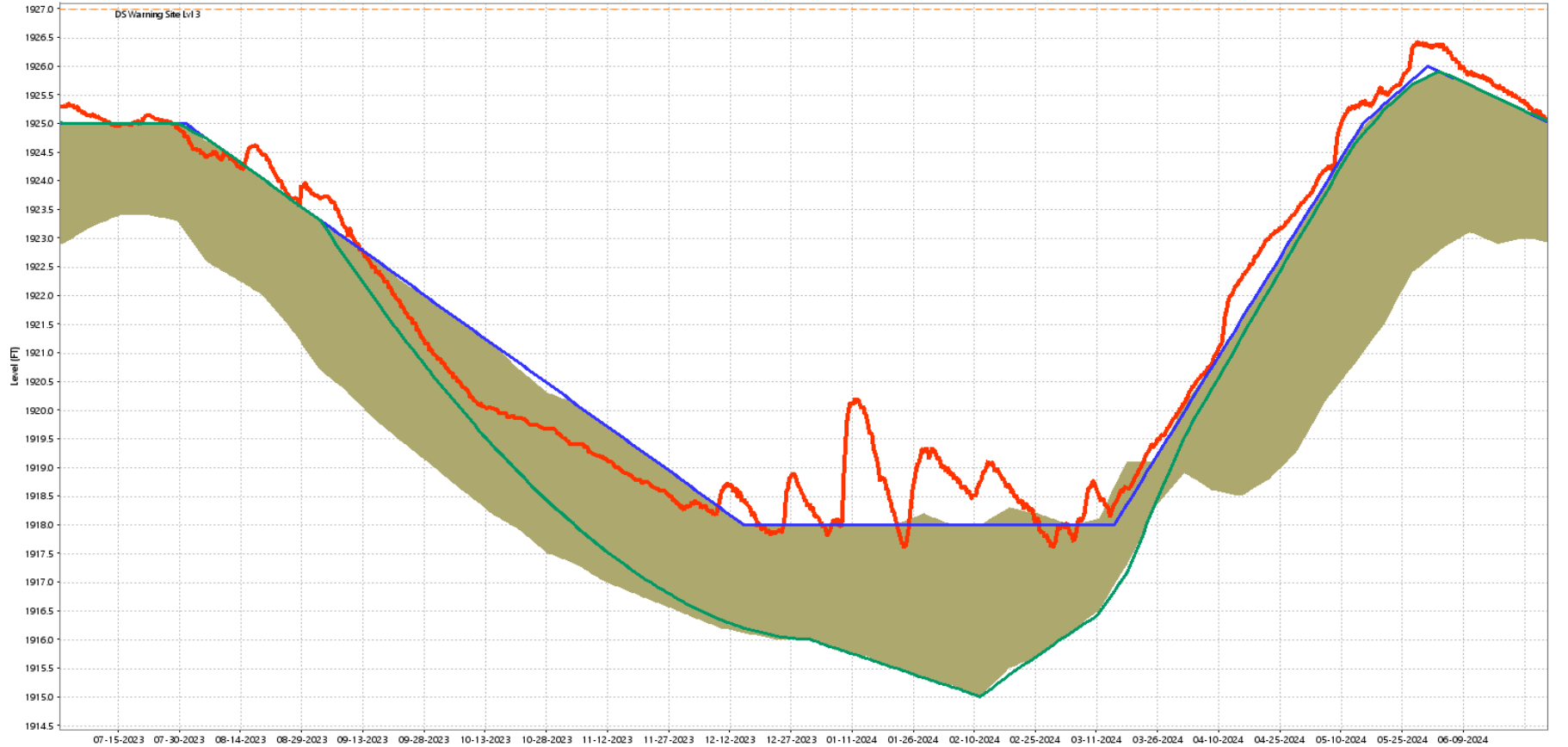
Fontana Dam Reservoir Elevations July 1, 2023 – June 30, 2024







Hiwassee Dam Reservoir Elevations July 1, 2023 – June 30, 2024



Chatuge Dam Reservoir Elevations July 1, 2023 – June 30, 2024



-  Flood Guide
-  Guide Curve
-  Observed Elevation
-  80% Operating Band

Nottely Dam Reservoir Elevations July 1, 2023 – June 30, 2024

