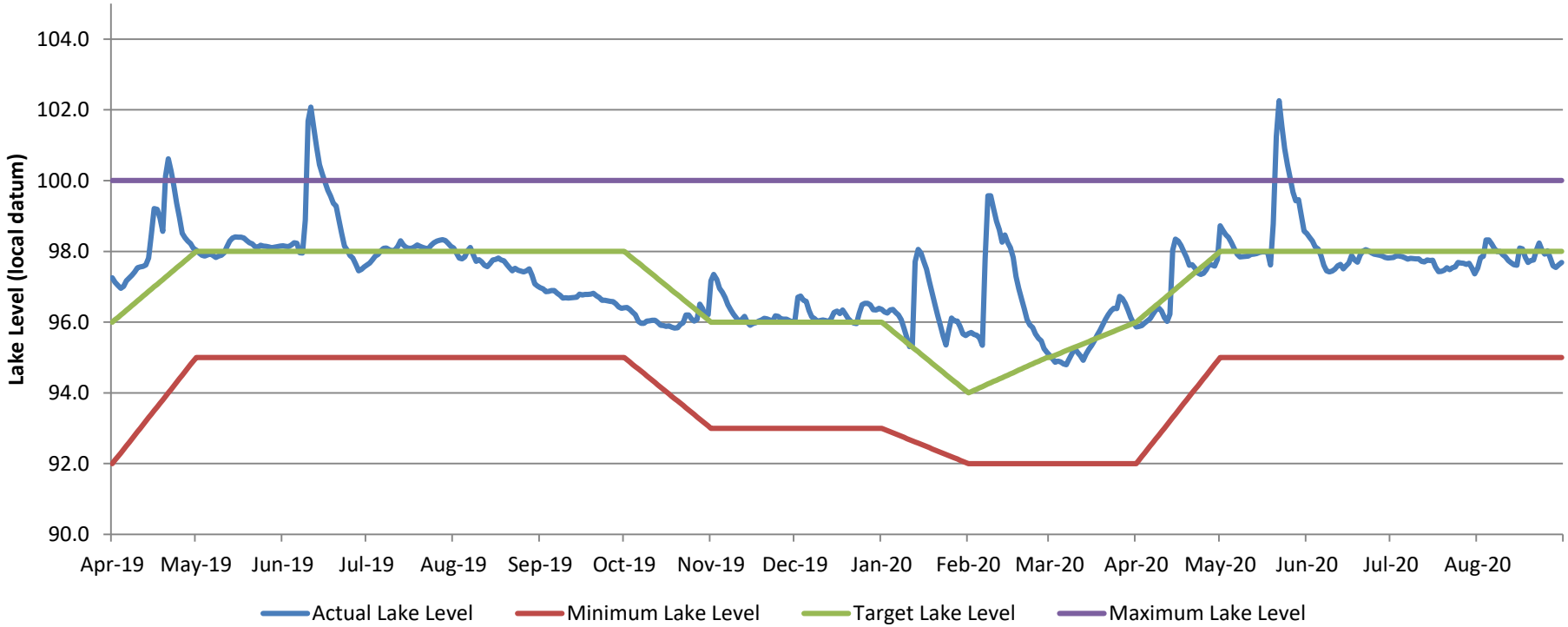


Duke Energy Update

September 29, 2020

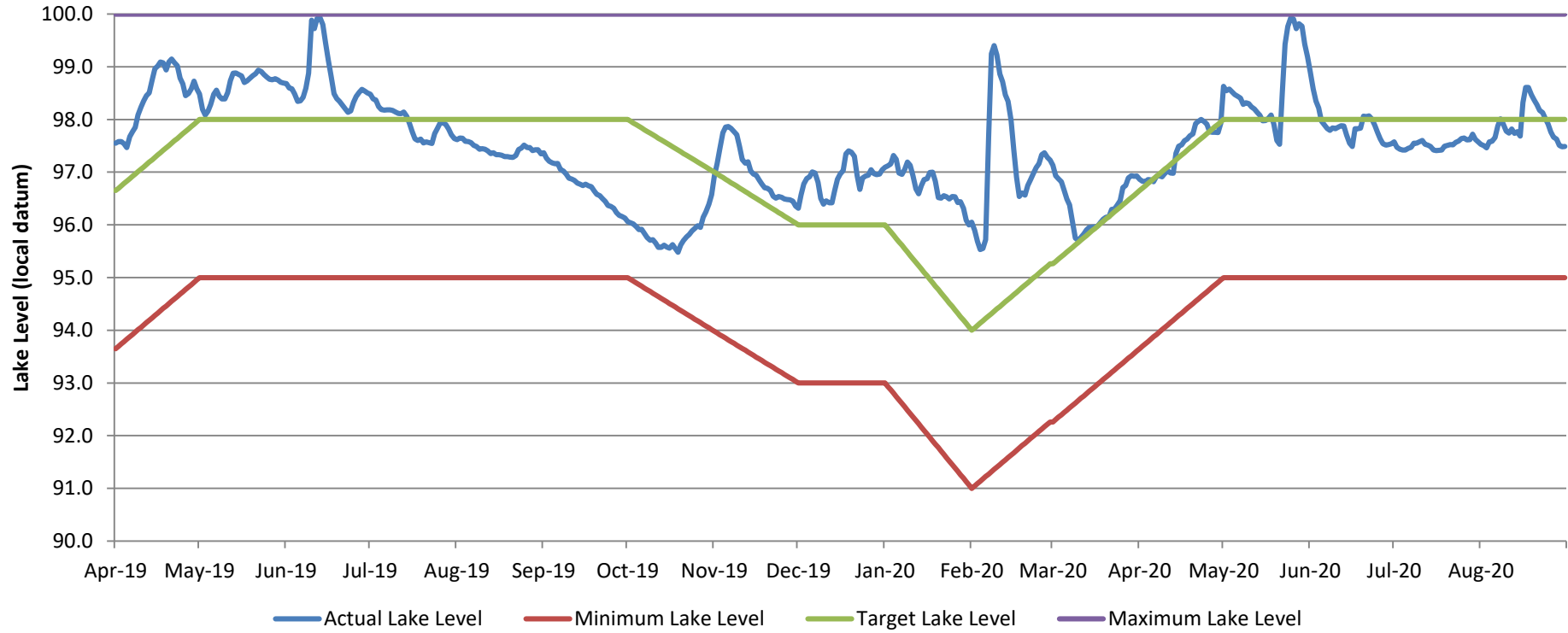
Ed Bruce, PE
Water Strategy and Hydro Licensing
Duke Energy

Lake James



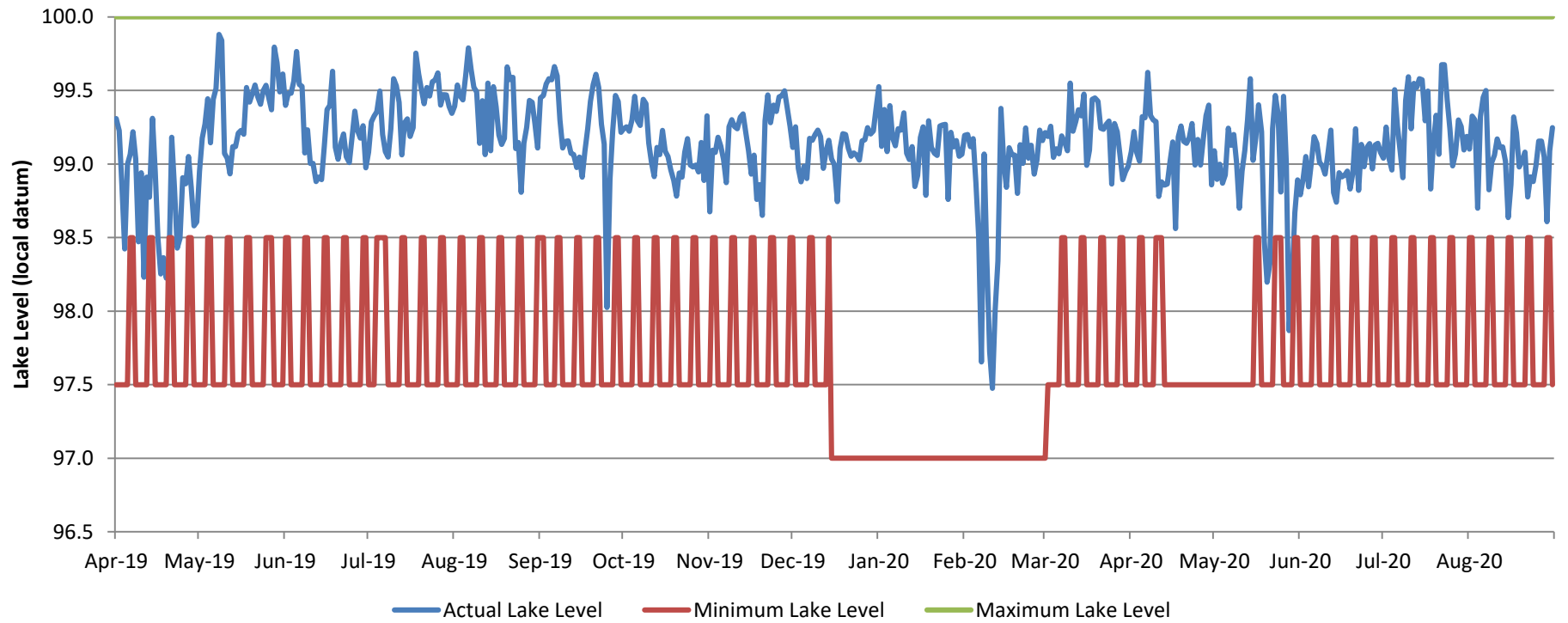
100 ft. local datum represents full pond.

Lake Norman



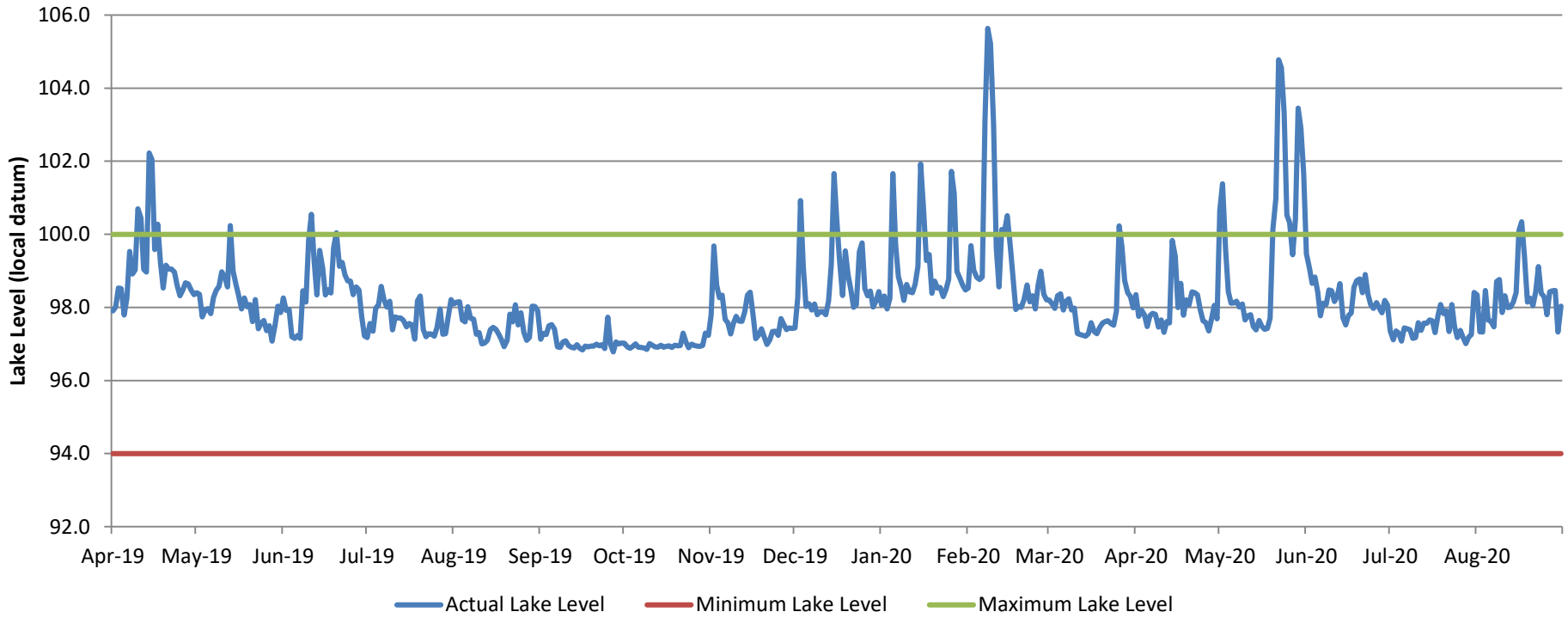
100 ft. local datum represents full pond.

Lake Tillery



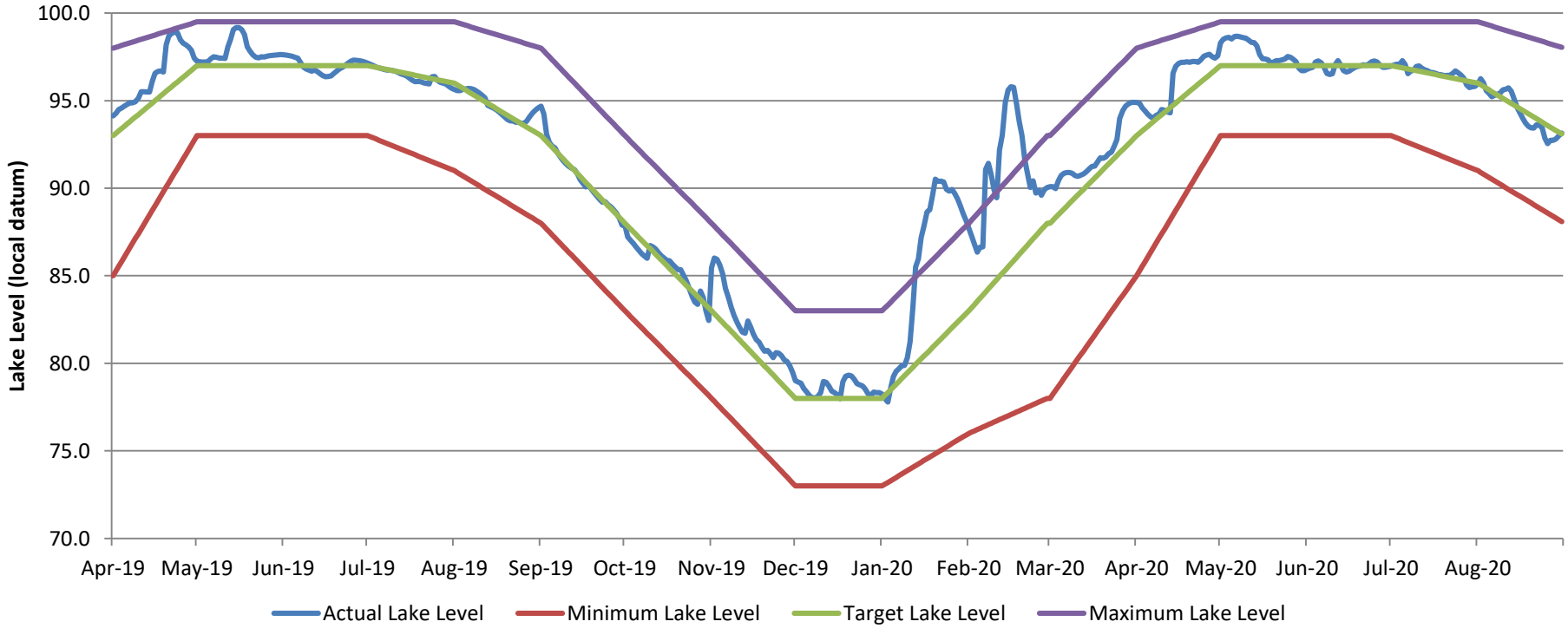
Lake Tillery does not have a target or maximum level. Chart shows 100 ft. as Full Pond

Blewett Falls Lake



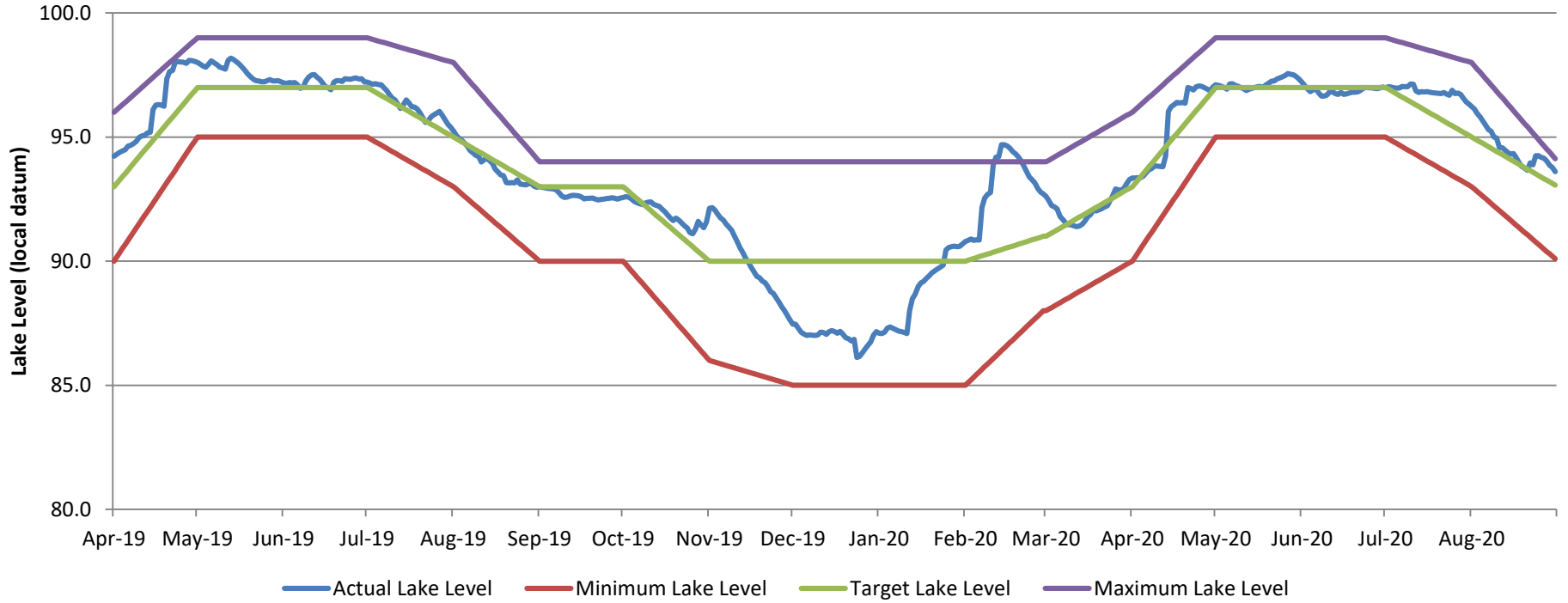
Blewett Falls Lake does not have a target or maximum level. Chart shows 100 ft. as Full Pond

Nantahala Lake



100 ft. local datum represents full pond.

Lake Glenville



100 ft. local datum represents full pond.

Operations Summary

- Since our last meeting, with the exception of the flash drought in August 2019, all basins have experienced wet conditions
- Blewett Falls Hydro station is scheduled to be online by the end of September

Low Inflow Protocol Status

- Catawba-Wateree
 - Operating under Normal Conditions since February 2018
- Nantahala Area and Yadkin-Pee Dee
 - Operating under Normal Conditions



